

How to Use This Campus Map

The campus map is designed to help you determine the location of buildings, residences, and parking lots. On the left side of the screen, is an alphabetical, numbered list of map items. The number of a building, residence, or parking lot corresponds to a number on the map.

Locating an Object

To see the location of a building, residence, or parking lot, click on the listed item. Use the scroll bars to improve your view of the targeted item. To change the magnification of the image, select the zoom feature from the top menu by clicking on the menu button with the magnifying glass image in which a plus sign appears (to increase magnification) or the one with a minus sign (to decrease magnification). Place the cursor in the center of the map area, then click the mouse. Each click of the mouse increases or decreases magnification. The numbered building, residence, or parking lot should appear approximately in the center of your screen.

Printing the Map

For best results, select Page Setup under the File menu. Choose landscape printing, 200% enlargement, on legal size paper. If your printer does not have all of this functionality, experiment with the different, available combinations to determine what is best for your situation.

Key to Buildings and Services

ACADEMIC BUILDINGS

1. Burrill House
 2. Baker Hall
 3. Carnegie Mellon Research Institute
 4. College of Engineering Technology Center
 5. College of Fine Arts
 6. Dorr Hall
 7. Dorrery Hall
 8. Dietrich School of Biological Sciences
 9. Graduate School of Industrial Administration
 10. Greenup
 11. Hamberg Hall
 12. Haring Hall
 13. Haring Hall
 14. Morgan-Morgan Carnegie Hall
 15. Mellon Institute
 16. Mine Safety Laboratory Building
 17. Practice Floor Building
 18. Powderly Robotics Building
 19. Porter Hall
 20. Publications and Printing Building
 21. Purnell Center, Ltd. 700
 22. Research Center for Learning, Education, and the Brain
 23. Smith Hall
 24. Software Engineering Institute
 25. Ludov. Hall
 26. The Slesian Center
 27. University Center, Corporation Aug. 20
 28. University Information System Center
 29. Baker Hall
 30. Baker Hall
 31. Whitaker Hall
 32. 407 South College Street
 33. 444 Harny Street
 34. 8200 Park Avenue
- DT Campus, See City Area Map.

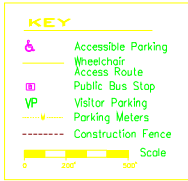
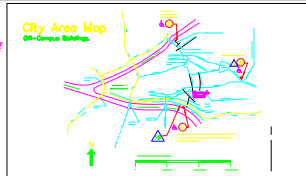
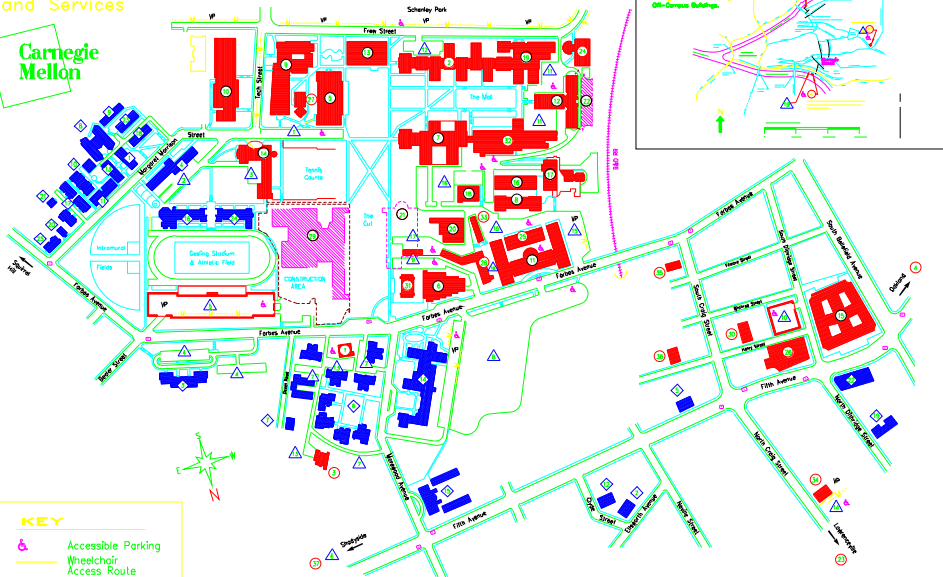
RESIDENCE BUILDINGS

1. Best Hall
2. Carnegie Mansions
3. Dorrery Apartments
4. Dorrery Hall
5. Fallon Apartments
6. Gwynne Commons
7. Gwynne House
8. Gwynne House
9. Hamberg House
10. Morgan-Morgan Apartments
11. Morgan-Morgan Security Houses
12. Morgan Apartments
13. M-GH Hall
14. Munwood Gardens
15. Maple House
16. Maple House
17. Rosemary Terrace
18. Shiloh Apartments
19. Smith House
20. Tich House
21. Wexler Hall
22. Wexler Hall
23. Wexler Hall
24. Wexler Hall
25. Wexler Hall
26. Wexler Apartments

PARKING AREAS

1. Fine Arts
2. Squire
3. Children's School
4. Dorrery
5. East Campus Garage
6. 8200 Park Avenue
7. Fraumond
8. Fraumond
9. Fraumond
10. Fraumond Street Garage
11. Fraumond Parking-West
12. Baker
13. Baker
14. Hamberg Hall & Burrill House
15. Whitaker Hall
16. Whitaker Hall
17. Labor Bureau of Mines
18. Labor Bureau of Mines
19. 4002 Fraumond
20. Pittsburgh Technology Center
- VP Visitor Parking
- AP Accessible Parking

Carnegie Mellon



Colleges

Carnegie Institute of Technology (CIT) - Squire Hall
 Heinz College of Science (HCS) - Main Institute
 College of Humanities and Society Hall
 Dietrich School of Biological Sciences (DSBS) - Baker Hall
 Graduate School of Industrial Administration (GSIA)
 The Slesian School of Public Policy and Management - Hamberg Hall
 School of Computer Science (SCS) - Baker Hall

Services

Office of Admissions - Baker Hall
 Housing Office - Munwood Gardens
 Security - The Student Center
 Information is available in:
 The Office of Student Affairs, Baker Hall.

Carnegie Mellon University
 Campus Map 1996

Facilities Management Services